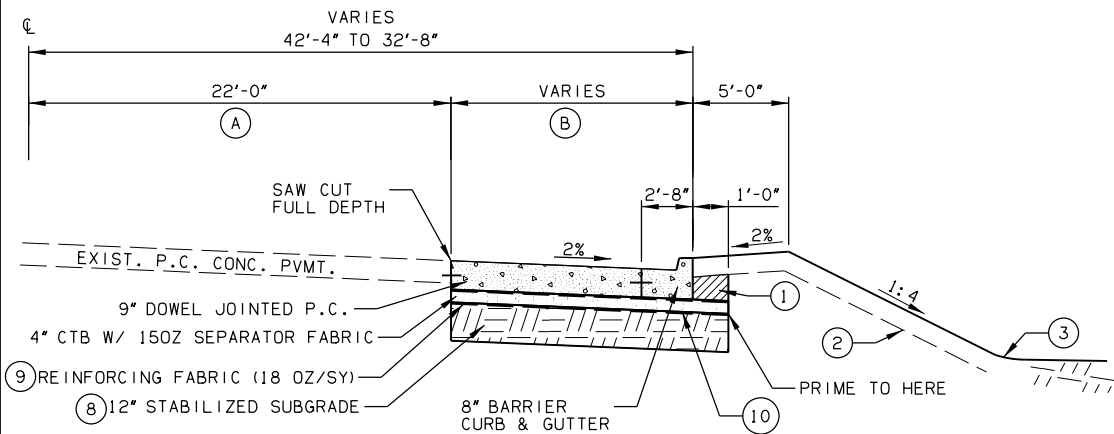


FED. ROAD DIST. NO.	STATE	JOB PIECE NO.	FISCAL YEAR	SHEET NO.	TOTAL SHEETS
6	OKLA.	27050(04)	2017		

DESCRIPTION	REVISIONS	DATE

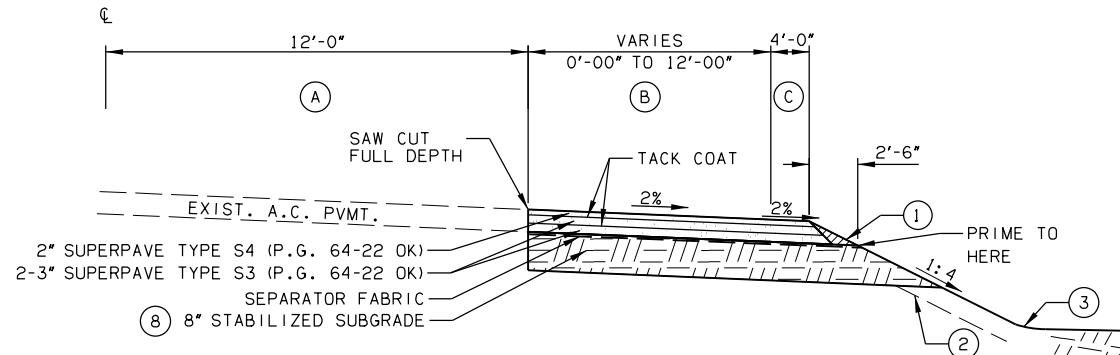


TYPICAL SECTION NO. 4

NOT TO SCALE

ROGERS LANE STA. 59+10.67 TO STA. 60+55.00

TYPICAL SECTION NO. 4			
SEGMENT	VARIABLE WIDTH	ALIGN	STATION EXTENTS
A	25'-9" TO 22'-0"	ROGERS LN	59+10.67 TO 59+78.61
B	16'-8" TO 8'-11"	ROGERS LN	59+10.67 TO 59+78.61
A	22'-0"	ROGERS LN	59+78.61 TO 60+55.00
B	8'-11" TO 5'-6"	ROGERS LN	59+78.61 TO 60+55.00

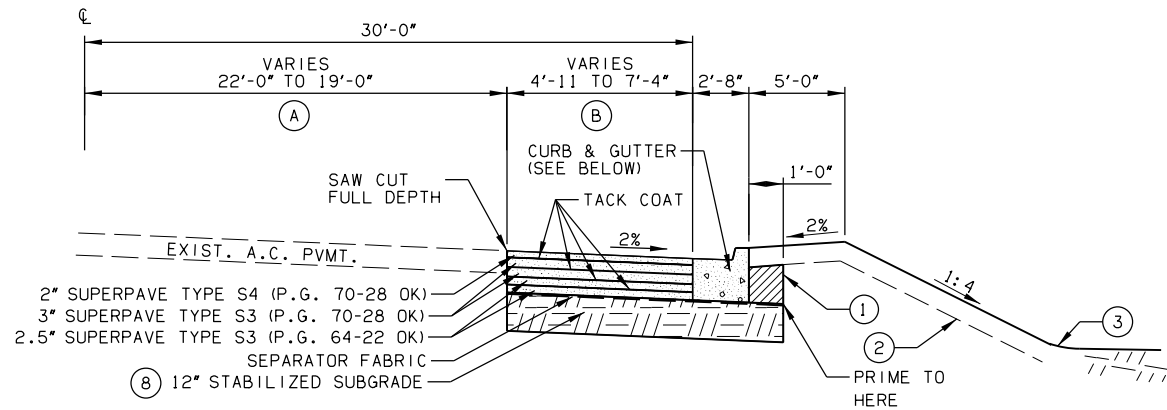


TYPICAL SECTION NO. 6

NOT TO SCALE

POST ROAD STA. 11+10.98 TO STA. 14+16.00

TYPICAL SECTION NO. 6			
SEGMENT	VARIABLE WIDTH	AUGN	STATION EXTENTS
A	12'-0"	POST RD	11+10.98 TO 14+16.00
B	12'-0"	POST RD	11+10.98 TO 11+80.00
B	12'-0" TO 0'-0"	POST RD	11+80.00 TO 14+16.00
C	4'-0"	POST RD	11+10.98 TO 14+16.00

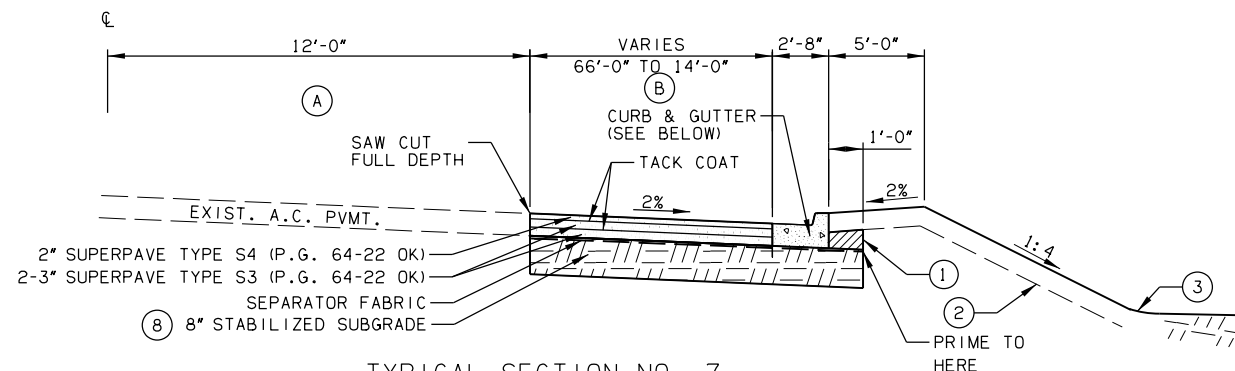


TYPICAL SECTION NO. 5

NOT TO SCALE

ROGERS LANE STA. 60+55.00 TO STA. 61+48.45 (8" BARRIER)

TYPICAL SECTION NO. 5			
SEGMENT	VARIABLE WIDTH	ALIGN	STATION EXTENTS
A	22'-0" TO 19'-0"	ROGERS LN	60+55.00 TO 61+24.63
B	5'-6" TO 4'-11"	ROGERS LN	60+55.00 TO 60+72.91
B	4'-11" TO 7'-4"	ROGERS LN	60+72.91 TO 61+48.45



TYPICAL SECTION NO. 7

NOT TO SCALE

POST ROAD STA. 10+61.00 TO STA. 11+10.98

TYPICAL SECTION NO. 7			
SEGMENT	VARIABLE WIDTH	ALIGN	STATION EXTENTS
A	12'-0"	POST RD	10+61.00 TO 11+10.98
B	66'-0" TO 14'-0"	POST RD	10+59.00 TO 11+10.98

① BACKFILL NOTE
THIS AREA IS TO BE BACKFILLED AND COMPACTED AS PART OF FINISHING OPERATIONS. COST TO BE INCLUDED IN OTHER ITEMS OF WORK.

② TOPSOIL NOTE
THE CONTRACTOR SHALL STRIP ALL OF THE AVAILABLE TOPSOIL, STOCKPILE IT, AND PLACE IT BACK ON THE SECTION IN ACCORDANCE WITH SECTION 205 OF THE STANDARD SPECIFICATIONS. RESERVED TOPSOIL SHALL BE SPREAD APPROX. 5" THICK FIRST ON THE COMPLETED SLOPES OF THE CUT SECTIONS AND THE REMAINDER ON COMPLETED FILL SLOPES OR OTHER PRIORITY AREAS LOCATED BY THE ENGINEER. THE GRADING LINE AS SHOWN ON THE TYPICAL AND CROSS SECTIONS IS TO THE TOP OF TOPSOIL. EARTHWORK QUANTITIES WERE NOT ADJUSTED FOR SALVAGED TOPSOIL AND THE TOPSOIL QUANTITY IS INCLUDED IN THE MASS LINE BALANCE AND EARTHWORK SUMMARY.

③ ROUNDING DETAIL SEE SHEET 7.

⑧ SUBGRADE SHALL BE STABILIZED PER THE OHD L-50 DESIGN PROCEDURE.

⑨ MATERIAL SHALL BE ROLLED ONTO FRESH TACK COAT.

⑩ APPLY INITIAL TACK COAT ACROSS GRADING SECTION AT A RATE OF 0.25 GAL/SY. AFTER PLACEMENT OF REINFORCING FABRIC APPLY A SECOND APPLICATION AT 0.20 GAL/SY ON TOP OF THE FABRIC. FINE SAND SHALL BE BROADCAST ACROSS THE TACK COAT MEMBRANE TO PREVENT PAVING EQUIPMENT FROM PICKING UP MEMBRANE.

DIMENSIONS VARY REFER TO PAVEMENT DETAIL SHEETS 65 - 69.

DESIGN	AKS	6/12	I-44 & US-62 INTERCHANGE
DRAWN	BWH	6/12	
CHECKED	JES	5/16	
APPROVED			
SQUAD	GARVER		STATE JOB NO. 27050(04) SHEET NO. 6

TYPICAL SECTIONS
(SHEET 3 OF 3)